1372
(12 SHEETS)
1
SEP 11 1918

Map Division
SEP 25 1918
Library of Congress

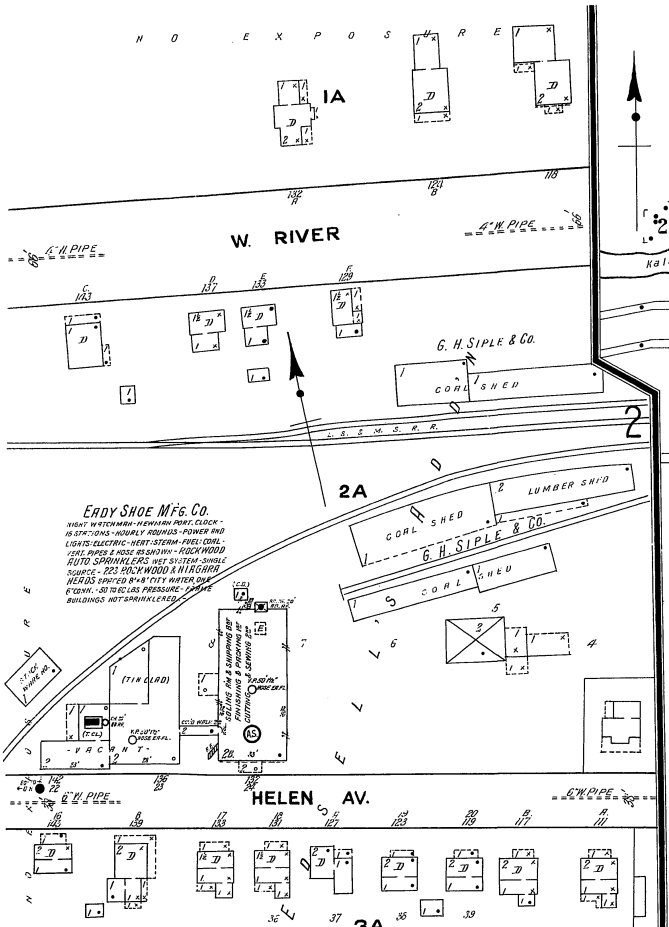

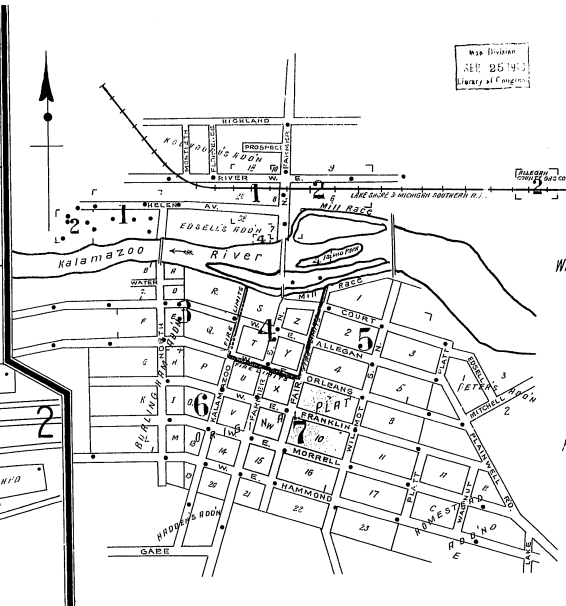

SANBORN MAP COMPANY.

POPULATION 2900
PREVAILING WINDS S.& S.W.
WATER FACILITIES SEE NOTE
ONE HOSE WAGON & ONE HOSE CART
ONE HOSE & LADDER TRUCK

OTSEGO

ALLEGAN COUNTY
MICHIGAN
1918

11 BROADWAY, NEW YORK.

COPYRIGHT 1918, BY THE SANBORN MAP COMPANY.

WATER FACILITIES:

Municipal ownership - Direct and gravity systems - One Walker double acting pump size 8"x12" capacity - 1,000,000 gals per 24 hrs. One Walker triple acting pump size 8"x12" capcy - 1,500,000 gals. per 24 hrs, both water power - One Manistee "Rotarho" electric driven, capacity - 1,000,000 gals per 24 hrs. One electric motor - 50 HP. Source of supply - Kalamazoo River and 10 driven wells, six 8" & four 6". Average depth 53 ft. - Average daily consumption about 500,000 gals. due to the paper mills. Domestic pressure 50 to 60 lbs. Fire pressure 60 to 100 lbs. About 9 miles 4" to 14" water mains 75 double hydrants - 150,000 gal elevd water tank, base of tank 105 ft. above business section - Water system installed in 1898 and extensions added from time to time - Fire pump at Mac-Sim-Bar Paper Co. and Bardeen Paper Co. Mill No 2 can be connected into city system when necessary - Man at water works day and night.

FIRE DEPARTMENT:

Volunteer - Station No 1 and No 2 (City Hall) One chief - 45 men - One hose wagon carrying 1000 ft. 2½" hose - One hose cart 500 ft. 2½" hose - One H. & L. truck, 40 ft. extention - Station No 3 (River & Farmer sts.) 12 men - One hose cart 700 ft. 2½" hose -
Gamewell Fire Alarm System. 16 boxes. Bell at City Hall. Fire whistle at Bardeen Paper Co., Mill No 2. - Box indicator at City Hall and Mill No 2.
Streets not paved - Grades: level. Village night watchman - Public lights: electric -
Note: Buildings marked "S" vacant at time of survey.

INDEX

STREETS

	Sheet
A	
Allegan, E., 100-139	4
" " 200-339	5
" W., 100-145	4
" " 200-319	3
C	
Court, 100-135	4
" 200-349	5
F	
Fair, N., 100-120	*5
" " 101-119	*4
" S., 100-120	*4
" " 101-121	*5
" " 200-425	7
Farmer, N., 200-239	2
" S., 240-407	4
Franklin, E., 100-139	4
" " 200-426	*6
" " 201-425	*7
Franklin, E., 100-249	7
" W., 100-251	6
H	
Hammond, E., 101-251	*7
Hammond, W., 100-294	*6
Helen Ave., 100-110	2
" " 111-144	1
" " 200-355	1
" " n'r Mac-Sim-Bar Paper Co.	2
J	
John,	1
K	
Kalamazoo, 100-120	*3
" 101-119	*4
" 200-425	6
M	
Morrell, E., 100-249	7
" W., 100-245	6
N	
North, 100-245	3
" 315-325	*6
" 400-427	6
" W. S., S. of Helen Ave.	1
O	
Orleans, E., 100-250	*7
" " 101-125	*4
Orleans, E., 201-335	*5
" W., 100-120	*4
" " 101-243	*5
" " 200-344	*3
" " 245-262	3
R	
River, E., 100-181	2
" W., 100-117	2
" " 118-145	1
W	
Wausau Court, 1-10	2
Wilmot, N., 100-125	5
" S., 100-121	5

SPECIALS

	Sheet
A	
Advent Church,	6
Allegan County Gas Co.,	2
Angle Steel Stool Co.,	2
B	
Bardeen Paper Co., Coating Division,	1
" " " Mill No. 1,	2
" " " " 2,	4
C	
City Water Works,	4
Congregational Church,	6
Curry, C. I., Otsego Creamery,	6
D	
Dann, W. G., Feed and Flour Mill,	2
E	
Eady Shoe M'f'g Co.,	1
F	
Fire Dept., Station 125 W. River,	3
" " 223 S. Farmer,	4
First Baptist Church,	5
* Methodist Episcopal Church,	5
K	
K. of P. Hall,	4
L	
L. S. & M. S. R. R. Pass. Station,	2
M	
Mac-Sim-Bar Paper Co.,	1 & 2
Murray's Tavern,	4
O	
Opera House,	4
Otsego Creamery,	3
" FurnitureCo., Filing Cabinets,	4
* Public Schools,	3
P	
Post Office,	4
Public Library,	4
R	
Rahn's Hotel,	4
S	
St. Margaret's Catholic Church,	5
Siple, G. H., & Co., Farm Implements, Coal, Lumber and Elevator,	1 & 2
Standard Oil Co., Filling Station,	2
T	
Telephone Exchange,	4
Town Hall,	4
W	
Ward School,	6
Wolverine Paper Co.,	1

* Indicates only one side of Street shown.

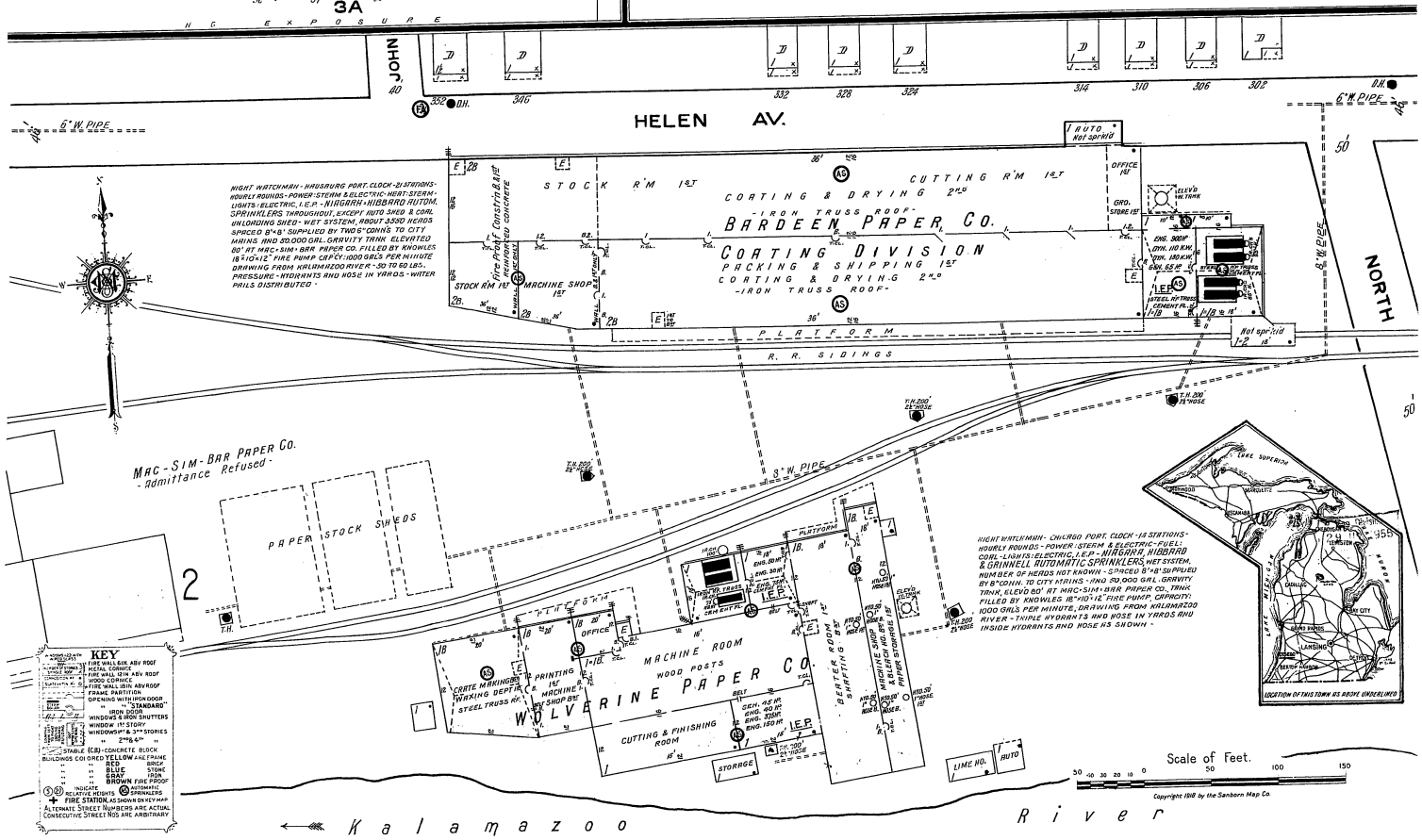

Copyright 1918 by the Sanborn Map Co.